

Venue

Gakushuin University, Mejiro Campus

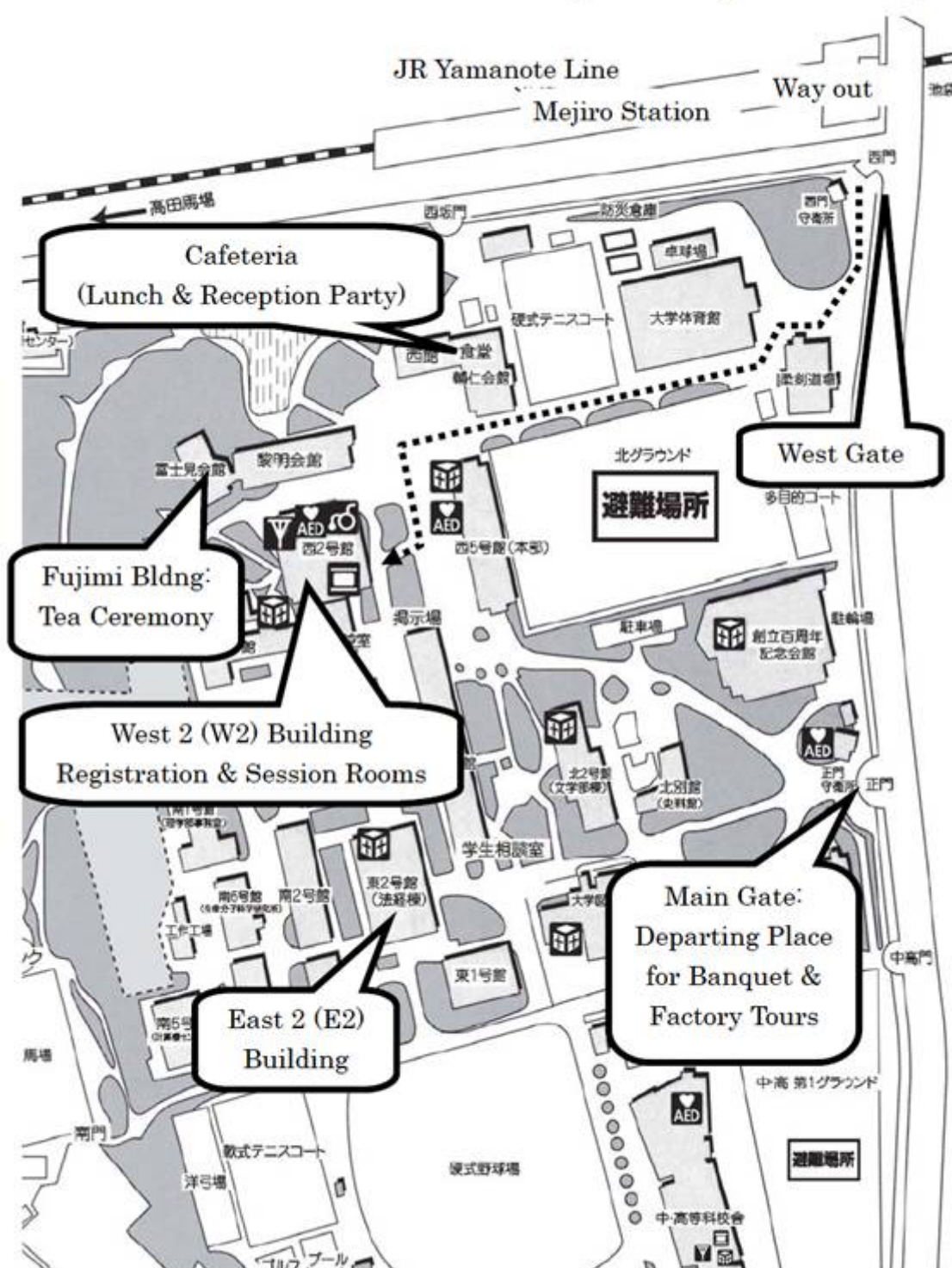
Address: 1-5-1 Mejiro Toshima-Ku, Tokyo 171-8588, Japan

Its location is very convenient for participants to move around downtown Tokyo and go to other fancy places in the vicinity.

Campus map is available at

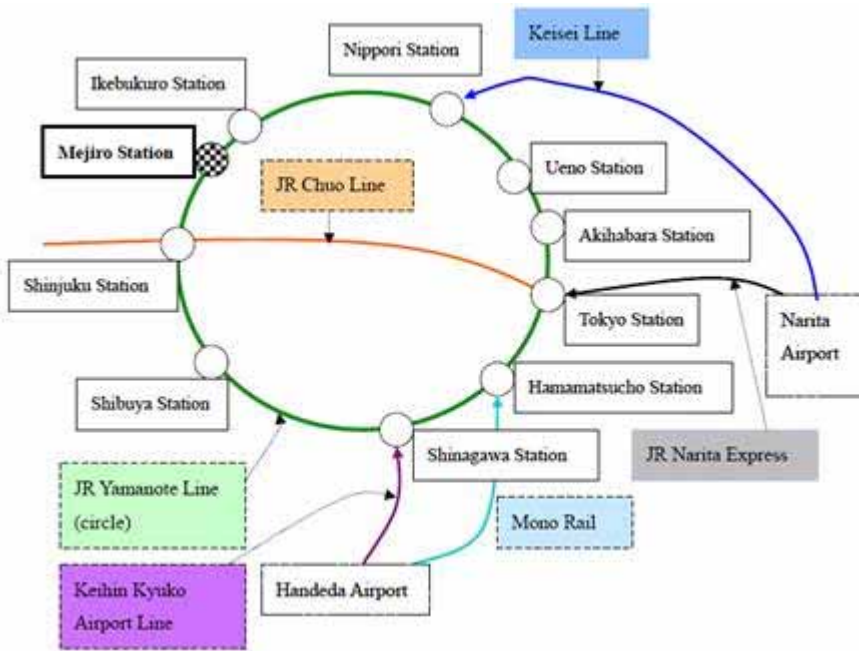
<http://www.gakushuin.ac.jp/ad/kikaku/english/location/index4a.html>

Gakushuin University Campus Map

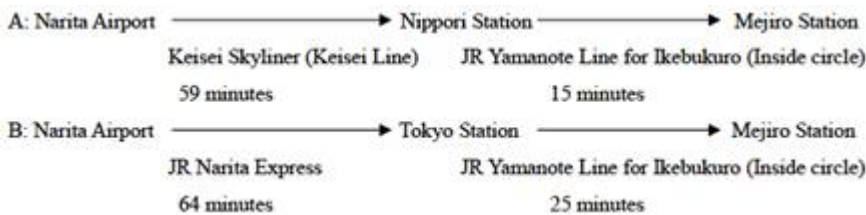


Convenience Store "Seven Eleven" is on the second floor of the cafeteria building.

Access to Mejiro



1. Transportation from Narita Airport to Mejiro Station

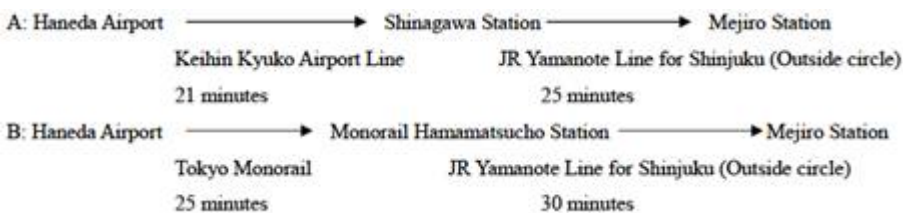


For more details, <http://www.narita-airport.jp/en/access/train/index.html>

C: Limousine Bus is available from Narita Airport to Shinjuku Station, Ikebukuro, and Four Seasons Hotel near Mejiro. It takes about 120 minutes depending on traffic congestion. Frequency is about every one hour depending on destination. Taxi is not recommended since it is costly. **For more details,** <http://www.limousinebus.co.jp/global.html>

About Narita Airport, <http://www.narita-airport.jp/en/index.html>

2. Transportation from Haneda Airport (Tokyo International Airport) to Mejiro Station



C: Limousine Bus is available from Haneda Airport to Shinjuku Station, Ikebukuro, etc. For more details including railway services, <http://www.haneda-access.com/worldwide/index.shtml>

3. Time to Mejiro from main stations on JR Yamanote Line

Shibuya Station to Mejiro Station by outside circle: 13 minutes
 Shinjuku Station to Mejiro Station by outside circle: 6 minutes

Ikubukuro Station to Mejiro Station by inside circle: 3 minutes
Ueno Station to Mejiro Station by inside circle: 18 minutes
Akihabara Station to Mejiro Station by inside circle: 21 minutes
Tokyo Station to Mejiro Station by inside circle: 25 minutes
Shinagawa Station to Mejiro Station by JR outside circle: 25 minutes

4. Other trains and subways in Tokyo

Please refer:

<http://www.tokyometro.jp/e/index.html> (General information on Tokyo transportation network)

<http://www.tokyometro.jp/rosen/rosenzu/index.html> (Network map in Japanese, Chinese and Korean)

http://www.tokyometro.jp/rosen/rosenzu/pdf/rosen_eng.pdf (Network map in English)